













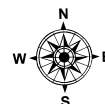
## BYLAW 1373

Camrose County does not guarantee the currency, completeness or accuracy of this map and it is provided without warranty or condition of any kind.

Please contact the Planning & Development Department for original plans at (780) 672-4446 or [planning@county.camrose.ab.ca](mailto:planning@county.camrose.ab.ca).

### Legend

|  |                                     |   |                                       |
|--|-------------------------------------|---|---------------------------------------|
|  | CR1 (Small Lot Country Residential) |  | PROV (Provincial Regs)                |
|  | CR2 (Large Lot Country Residential) |  | RCI (Rural Commercial and Industrial) |
|  | DC (Direct Control)                 |  | UC (Urban Commercial)                 |
|  | GREC (General Recreation)           |  | UI (Urban Industrial)                 |
|  | IPU (Institutional and Public Use)  |  | UR (Urban Residential)                |
|  | LR (Lake Resort)                    |  | WP (Watershed Protection)             |



# TWP 46-17



**Planning & Development**

June 2016