













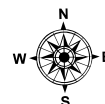
BYLAW 1373

Camrose County does not guarantee the currency, completeness or accuracy of this map and it is provided without warranty or condition of any kind.

Please contact the Planning & Development Department for original plans at (780) 672-4446 or planning@county.camrose.ab.ca.

Legend

- | | |
|--|---|
|  CR1 (Small Lot Country Residential) |  PROV (Provincial Regs) |
|  CR2 (Large Lot Country Residential) |  RCI (Rural Commercial and Industrial) |
|  DC (Direct Control) |  UC (Urban Commercial) |
|  GREC (General Recreation) |  UI (Urban Industrial) |
|  IPU (Institutional and Public Use) |  UR (Urban Residential) |
|  LR (Lake Resort) |  WP (Watershed Protection) |



TWP 46-21



Planning & Development

March 2017