













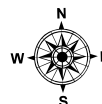
## BYLAW 1373

Camrose County does not guarantee the currency, completeness or accuracy of this map and it is provided without warranty or condition of any kind.

Please contact the Planning & Development Department for original plans at (780) 672-4446 or [planning@county.camrose.ab.ca](mailto:planning@county.camrose.ab.ca).

### Legend

|  |   |
|--|---|
|  CR1 (Small Lot Country Residential) |  PROV (Provincial Regs)                |
|  CR2 (Large Lot Country Residential) |  RCI (Rural Commercial and Industrial) |
|  DC (Direct Control)                 |  UC (Urban Commercial)                 |
|  GREC (General Recreation)           |  UI (Urban Industrial)                 |
|  IPU (Institutional and Public Use)  |  UR (Urban Residential)                |
|  LR (Lake Resort)                    |  WP (Watershed Protection)             |



# TWP 49-20



## Planning & Development

June 2019